


**VOL: 1999    PAGE: 28832**  
**RE-RECORDED DOCUMENT**

**STATE OF OREGON**  
**COUNTY OF DESCHUTES**



\*1999-28832    \* Vol-Page

Printed: 06/10/1999 15:05:15

**DO NOT REMOVE THIS CERTIFICATE**

(This certificate constitutes a part of the original instrument in accordance with ORS 205.180(2). Removal of this certificate may invalidate this certificate and affect the admissibility of the original instrument into evidence in any legal proceeding.)

I hereby certify that the attached instrument was received  
and duly recorded in Deschutes County records:

DATE AND TIME:        Jun. 10, 1999; 2:22 p.m.

RECEIPT NO:            7093

DOCUMENT TYPE:       Covenants,  
                                 Conditions & Restrictions

FEE PAID:               \$120.00

NUMBER OF PAGES:    20

A handwritten signature in cursive script, reading "Mary Sue Penhollow".

**MARY SUE PENHOLLOW**  
**DESCHUTES COUNTY CLERK**

98-37541  
98-40497  
DECLARATION OF  
COVENANTS, CONDITIONS AND  
RESTRICTIONS FOR  
THE HEIGHTS OF BEND

511 - 1953

99-28832-1

Re-recorded to correct and replace page 10 of said Declaration.

Recorded August 25, 1998 in Book 509, Page 0193 DCR; #98-37541.

Re-re-recorded to consolidate. Recorded August 25, 1998 in Book 509, Page 193 DCR

And Book 511, Page 1953.

These Covenants, Conditions, and Restrictions are made this 21st day of August 1998, by JEN Corporation, DRK Development Corp., and Blue Sky Development, Inc. as tenants in common, hereinafter referred to as "Declarants," as owner of the real property in the City of Bend, Deschutes County, State of Oregon, described in Exhibit "A," attached hereto, and incorporated by reference herein.

The property described in Exhibit "A" is hereby subject to these Covenants, Conditions, and Restrictions and will be known as The Heights of Bend, Phase III, hereinafter referred to as The Heights of Bend.

The Heights of Bend is being developed as a planned residential community. Except where this Declaration for The Heights of Bend conflicts with any applicable government municipal regulations, this Declaration shall be binding upon all subject to this Declaration and their successors in interest as set forth herein. In the event any of the development standards or use restrictions of this Declaration should conflict with a more restrictive standard or requirement set by an applicable zoning ordinance of the City of Bend, the more restrictive standard or requirement of the applicable City of Bend ordinance shall apply.

#### Section 1. Definitions

- 1.1 The Heights of Bend: The term "The Heights of Bend" shall mean all of the real property now or hereafter made subject to this declaration.
- 1.2 Declarants: The term "Declarants" shall mean John Niemeyer, Dan Baxter and Blue Sky Development, Inc. as tenants in common, or its successors in interest.
- 1.3 Block: The term "block" shall mean those areas designated as blocks on subdivision or partition maps according to the records of Deschutes County.
- 1.4 Lot: The term "lot" shall mean each lot described on a subdivision plat or partition map or any alteration thereof as may be made by a valid lot line adjustment.
- 1.5 Declaration: The term "Declaration" shall mean this Declaration of Covenants, Conditions, and Restrictions for The Heights of Bend.
- 1.6 Homesite: "Homesite" shall mean a lot as defined herein.

After recording, return to

AmeriTitle

15 OREGON AVENUE, BEND

*Handwritten signature: Diane*

- 1.7 Owner: "Owner" shall mean and refer to either all holders of fee title to any lot, or any other person or persons entitled to possession of the lot pursuant to a contract or lease.
- 1.8 Improvements: The term "improvements" shall include, but not be limited to, any buildings, outbuildings, private roads, driveways, parking areas, fences, and barriers, retaining walls and stairs, decks, hedges, windbreaks, planting, planted trees and shrubs, signs, storage areas and all other structures or exterior landscaping, vegetation or ground cover of every type and every kind above the land surface.
- 1.9 Streets: The term "streets" shall mean any street, highway or other thoroughfare within or adjacent to The Heights of Bend and shown on any recorded subdivision or partition map, or survey map of record, whether designated thereon as street, boulevard, place, drive, road, terrace, way, lane, circle or otherwise.

Section 2. Property Subject to the Covenants, Conditions, and Restrictions for The Heights of Bend.

- 2.1 General Declaration Creating The Heights of Bend: Declarants hereby declare that all of the real property located in Deschutes County, Oregon described in Exhibit "A" is and shall be hypothecated, encumbered, leased, occupied, built upon or otherwise used, improved or transferred in whole or in part subject to this Declaration. All of said Restrictions are declared and agreed to be established with the purpose of protecting the desirability and attractiveness of said real property and every part thereof. All of the Covenants, Conditions, and Restrictions of The Heights of Bend run with all of said real property for all purposes and shall be binding upon and inure to the benefit of Declarants and all owners, and their successors in interest as set forth in this Declaration.
- 2.2 Addition of other Real Property by Grantor:
- a) Declarants may, at any time during the term of this Declaration, add all or a portion of any land now or hereafter owned by Declarants to the property which is covered by this Declaration, and upon recording of a notice of addition of real property, as set forth below, the provisions of this Declaration specified in said notice shall apply to such added land in the same manner as if it were originally covered by this Declaration. Thereafter, to the extent this Declaration is made applicable thereto, the rights, powers and responsibilities of Declarants and owners of parcels within such added land shall be the same as in the case of the land described in Exhibit "A".
  - b) The notice of addition of real property referred to above shall contain at least the following provisions:

1. A reference to this Declaration stating the date of recording and the recording information where the Declaration is recorded.
2. A statement that the provisions of this Declaration or some specified part thereof shall apply to such added real property
3. A legal description of such added real property.
4. Such other or different covenants, conditions, and restrictions as Declarants shall, in their discretion, specify to regulate and control the use, occupancy, and improvement of such added real property.

### Section 3. Architectural Controls

- 3.1 Approval Required. No improvement, as defined in Section 1.8 above, shall be erected, placed, altered, maintained, or permitted to remain on any land subject to this Declaration until final plans and specifications have been submitted to and approved in writing by Declarants. All approvals shall be in conformance with the building site established on each lot by the Declarants.
- 3.2 Procedure. Any owner proposing to construct any improvements within The Heights of Bend (including any exterior alteration, addition, destruction, or modification to any such improvements) shall follow the procedures and shall be subject to the approvals required by paragraphs 3.3 through 3.7 below. Failure to follow such procedures or obtain such approvals as required by paragraphs 3.3 through 3.7 below shall be deemed a breach of this Declaration.
- 3.3 Required Documents. Any owner proposing to utilize, improve, or develop real property within The Heights of Bend, shall submit the following items for review:
- a) A professionally prepared site plan showing the location, size, configuration and layout of any building, structure, or improvement (or, where applicable, any alteration, addition, modification, or destruction thereto) including appurtenant facilities for parking, storage, fences, and vehicular and pedestrian traffic and circulation.
  - b) Professionally prepared architectural plans and drawings showing the nature, style, and dimensions of any building, structure, fence, wall, barrier or deck (or, where applicable, any alteration, addition, modification or destruction thereof), including the exterior material types, colors, and appearance. The scale of plans shall be 1 inch = 20 feet or larger.
  - c) A landscape plan showing the nature, type, size, location, and layout of all landscaping, vegetation ground cover, landscape and site lighting, walks, major

existing vegetation and irrigation systems proposed to be planted or installed (or, where applicable, removed or destroyed).

- 3.4 **Review.** All plans and drawings identified in paragraph 3.3 above, shall be submitted to Declarants for review prior to the performance of any proposed work. Such plans and drawings shall be accompanied with a check payable to Declarants in an amount to be determined by Declarants from time to time. No plans shall be reviewed until the architectural review fee is paid in full and all items specified in this section are submitted. Within 30 days following receipt of such plans and drawings, and the full amount of the architectural review fee, Declarants shall review the plans and shall inform the owner in writing whether the plans conform to the development concept for The Heights of Bend. In the event the owner is not notified as to the conformity of the plans within the 30 day review period, the plans are conclusively presumed to be approved as submitted. In the event any of the plans do not conform to The Heights of Bend development concept, the owner shall resubmit those non-conforming portions of the plans for review in accordance with the procedures outlined in paragraph 3.3 above, and this paragraph. No work may be performed relating to any improvement unless and until all aspects of all plans required under paragraph 3.3 above have been approved by Declarants. Any site plans, construction plans or similar plans and drawings submitted to the City of Bend in connection with the construction of any improvement in The Heights of Bend must bear the prior written approval of Declarants.
- 3.5 **Architectural Guidelines.** The development concept for The Heights of Bend shall be determined by Declarants in accordance with applicable statutes, ordinances, regulations, zoning and other governmental land use controls. Architectural guidelines setting forth various aspects of the development concept, in addition to this Declaration, may be published from time to time by Declarants, but Declarants shall not be required to do so. Declarants shall have the right to alter, rescind or amend any published guidelines without prior notice to any party; provided however, that once approval has been given pursuant to paragraph 3.4 above, work may proceed in accordance with the approved plans and drawings notwithstanding any changes in the development concept. All such guidelines shall be in general conformity with this Declaration.
- 3.6 **Inspection.** All work related to any building, structure or improvement or any landscaping, vegetation, ground cover or other improvements within The Heights of Bend shall be performed in strict conformity with the plans and drawings approved under paragraph 3.4 above. Declarants shall have the right to inspect any such work to determine its conformity with the approved plans and drawings, and reserves the right to order a stop to all work, if, in good faith, they believe that any such work is non-conforming. In the event that it is determined in good faith by Declarants that certain work is non-conforming, a stop work notice may be issued, without necessity of court order, which shall require the owner to correct all non-conforming work specified in the notice before the remainder of the proposed work may be completed.

Continued work without correction of any such non-conforming items shall be deemed a breach of this Declaration. The Declarants or officer, director, employee, agent or servant of Declarants shall not be responsible for any damages, loss, delay, cost or legal expense occasioned through a stop work notice given in good faith even if it is ultimately determined that such work was in conformity with the approved plans and drawings.

- 3.7 Waiver. Any condition or provision of paragraphs 3.2 through 3.6 above, may be waived by Declarants in their exclusive discretion. Any waiver shall be in general conformity with the development concept and development standards for The Heights of Bend. Any such waiver shall not be deemed a general waiver of any aspect of the development concept or the required procedures and approvals specified under paragraphs 3.2 through 3.6. The granting of a waiver as to one owner shall not automatically entitle any other owner to the waiver of the same or similar conditions or provisions. No waiver shall be valid unless it is in writing, signed by an authorized representative of Declarants and delivered by certified mail to the party claiming the benefit of such waiver.

#### Section 4. Restrictions on Use of Property

- 4.1 Occupancy. No owner shall occupy, use or permit his lot or any part thereof to be used for any purpose other than a private residence for the owner, his family, or his guests, except that each owner shall be permitted to rent the unit when he is not in occupancy.
- 4.2 Improvements. Each lot within The Heights of Bend shall be maintained in a clean and attractive condition, in good repair and in such a fashion as not to create a fire hazard.
- 4.3 Appearance. All garbage, trash, cuttings, refuse, garbage and refuse containers, clothes drying apparatus, and other service facilities located on the lot shall be screened from view in a manner approved by Declarants.
- 4.4 Construction and Alteration. Nothing shall be altered or constructed in or removed from or placed on a lot except with the prior written consent of Declarants.
- 4.5 Offensive or Commercial Activity. No offensive or commercial activity shall be carried on nor shall anything be done which may be or become an annoyance or nuisance to the other owners.
- 4.6 Signs. No sign of any kind shall be displayed to public view on or from any lot without the Declarant's prior written consent, provided, however, that an owner may display not more than one (1) "for sale" sign per lot which has a maximum area not to exceed 600 square inches, the longest dimension being not greater than 25 inches.

- 4.7 Exterior Lighting or Noise Making Device. No exterior lighting or noise making device shall be placed on a lot or any portion thereof without the Declarants' prior written consent.
- 4.8 Antennas. No television antenna, radio antenna, satellite antenna, or other receiving device shall be placed on any lot without the Declarants' prior written consent.
- 4.9 Limitation on Transfer. No owner shall transfer either by conveyance, contract of sale or lease any interest in his lot which would result in ownership of such lot being held by more than ten persons.
- 4.10 Mobile homes. No house trailer, mobile home, tent, shack, barn or other similar outbuilding or structure, whether permanent or temporary, shall be erected or placed on any lot.
- 4.11 Single family residences. No more than one single family residence shall be erected or placed on any lot.
- 4.12 Utilities. No above-ground utilities, pipes or wires shall be used to connect improvements with supplying facilities.
- 4.13 View. The height of vegetation and trees on a lot shall not materially restrict the view of other lot owners. The Declarant shall be the sole judge of the suitability of such heights. If the Declarant determines there is such restriction in the view of the other lot owners, written notice shall be delivered to the offending lot owner. If after 30 days the vegetation, or trees are not removed or reduced in height as directed by the Declarants, the Declarants shall enter the offending lot, complete the removal or reduction, charging the owner of the lot the reasonable costs for the work done. This section is not to be read as justification to create views not present when the lot was originally purchased.
- 4.14 Parking. A minimum of two enclosed garage parking places and two exterior open guest parking places must be provided for each lot and must meet the standards set by the Declarants. No extended parking on any street shall be allowed by any house trailer, travel trailer, boat trailer, camper or incapacitated motor vehicle. Camping trailers, trucks, motorhomes, campers, boats, cars under repair and boat trailers may not be parked or placed on any lot for any extended period over three days outside of an enclosed garage.
- 4.15 Transient Rental Use. No owner or owners of any unit with The Heights of Bend shall be permitted to rent their unit to any person or persons for transient occupancy which shall be for a period of 30 days or less. A rental shall be defined as the use or possession or the right to use or possess for lodging or sleeping purposes any unit in The Heights of Bend and rent shall mean the consideration charged whether or not received by the owner for the occupancy of the unit any money, goods, labor, credits,

property or other consideration valued in money without any deduction. Transient use shall not include a rental of any unit for a period of in excess of 30 consecutive calendar days.

- 4.16 Square Footage Minimum. Any single-family residence to be located on Lots 54-59, The Heights of Bend, shall be a minimum of 1,400 square feet in size, not including any garage. All other single-family residences to be located on any other lots shall be a minimum of 1,700 square feet in size with a minimum of 1,200 square feet being on the first floor, not including any garage.

Section 5. Determination of Declarants' Role

- 5.1 Declarants' Control. At such time as the Declarants shall no longer desire to exercise the architectural, landscaping, signing and lighting controls over any lots within The Heights of Bend, Declarants shall cause to be recorded in the official records of Deschutes County, Oregon a declaration stating that Declarants no longer desire to exercise any further controls over development in The Heights of Bend. Recordation of such a declaration shall formally terminate Declarants' interest and all rights of architectural landscaping, signing and lighting controls, as well as any other duties of Declarants under this declaration.

5.2 Formation of HBARC.

- a) Upon formal termination of Declarants' control, Declarants shall form an Oregon non-profit organization called The Heights of Bend Architectural Review Committee (HBARC). The HBARC shall be governed by a five person board of directors. HBARC shall succeed to all powers, responsibilities, and rights of Declarants under this declaration with respect to the exercise of architectural, landscaping, signing and lighting controls.
- b) Within thirty days after the commencement date of HBARC, the initial board of directors shall be elected. Persons eligible for the initial HBARC shall be limited to owners of any lot within The Heights of Bend. Declarants shall solicit from and circulate to all lot owners a list of nominees for the initial board of directors' positions within the thirty day HBARC organizational period. Declarants shall then conduct an election of the initial board of directors. The five nominees obtaining the five highest vote totals shall constitute the initial board of directors.
- c) The total number of votes entitled to be cast for each director's position shall be based upon the total number of lots within The Heights of Bend Section. Each lot owner shall have the right to cast one vote for each lot owned. The initial board of directors shall meet within ten days after their election and may at that time adopt any governing documents including bylaws, guidelines, procedures, rules and regulations, relating to the architectural, landscaping, signing and lighting controls within The Heights of Bend Section.



509 - 0200

511 - 1960

99 - 28832 - 8

- 5.3 Failure to Organize. In the event Declarants are unsuccessful in organizing the board of directors of HBARC within the thirty day organizational period specified above, Declarants shall have no further responsibilities relating to HBARC and the HBARC board of directors shall be organized exclusively by the owners of lots within The Heights of Bend Section. Such failure of organization of the HBARC board or directors shall not affect the existence of HBARC or the effectiveness of this Declaration.

Section 6. Duration and Amendment of this Declaration.

- 6.1 Duration. The Covenants, Conditions, and Restrictions of The Heights of Bend shall continue to remain in full force and effect at all times with respect to all property, and each part thereof, now or hereafter made subject thereto (subject however, to the right to amend and repeal as provided for herein) for a period of thirty years from the date this Declaration is recorded. However, unless within one year from the date of said termination, there shall be recorded an instrument directing the termination of this Declaration signed by owners of not less than two-thirds of the lots then subject to this Declaration, this Declaration, as in effect immediately prior to the expiration date, shall be continued automatically without further notice for an additional period of ten years and thereafter for successive periods of ten years unless within one year prior to the expiration of such period the Covenants, Conditions, and Restrictions for The Heights of Bend are terminated as set forth above in this section.
- 6.2 Amendment. This Declaration or any provision thereof, or any Covenant, Condition or Restriction contained herein, may be terminated, extended, modified or amended, as to the whole of said property or any part thereof with a written consent of the owners of fifty-one percent (51%) of the lots subject to these Restrictions, provided, that the provisions of Article 4 hereof shall inure to the benefit of and be enforceable solely by Declarants, shall be capable of being amended by Declarants without the consent of any other owner, person or entity and shall not give any third party any right or cause of action on account of the terms of this Declaration, and further provided that no amendment which enlarges or diminishes the powers and responsibilities of the Declarants shall be effective without the written consent of the Declarants.
- 6.3 Any amendment, deletion, or repeal of this Declaration shall not become effective until recorded in the Official Records of Deschutes County, Oregon.

Section 7. Enforcement.

- 7.1 This declaration shall be specifically enforceable by Declarants or by any owner of any lot in The Heights of Bend. Any breach of this Declaration shall subject the breaching party to any and all legal remedies, including damages or the destruction, removal or the enjoining of any offending improvement or condition.


509 - 0201  
511 - 1961

99-28832-9

- 7.2 In the event that legal suit or legal action is instituted for the enforcement of this Declaration or for any remedy for the breach of this Declaration, the prevailing party shall recover that party's reasonable attorney fees incurred in such suit or action (or any appeal therefrom) as adjudged by the trial or appellate court.

Section 8. Effect of Declaration

The Covenants, Conditions, and Restrictions of this declaration shall run with the land included in The Heights of Bend and shall bind, benefit, and burden each lot in The Heights of Bend, including any additions thereto. The terms of this Declaration shall inure to the benefit and shall bind Declarants, all successors and assigns of Declarants and all owners of any lot in The Heights of Bend, their successors, assigns, heirs, administrators, executors, mortgagees, lessees, invitees or any other party claiming or deriving any right, title, or interest or use in or to any real property in The Heights of Bend. The use restrictions and regulations set forth in Section 4 and Section 5 of this declaration shall be binding upon all Owners, lessees, licensees, occupants and users of the property known as The Heights of Bend, and their successors in interest as set forth in this declaration, including any person who holds such interests as security for the payment of an obligation including any mortgagee or other security holder in actual possession of any lot by foreclosure or otherwise and any other person taking title from such security holder.



JEN Corporation  
by: John Niemeyer, President

STATE OF OREGON  
County of Clackamas

This document was acknowledged before me on August 21, 1998, by JOHN NIEMEYER as President of JEN Corporation.



NOTARY PUBLIC FOR OREGON  
My Commission Expires:

509 - 0202

THE HEIGHTS OF BEND PHASE III  
SUPPLEMENTAL CC&R'S

511 - 1962

99-28832-10

Lot #	COMMENTS
24	The building site on lot #24 will be restricted so that the grove of pine trees on the north will be preserved
30	Finished height for home to be restricted to no more than 16 feet above finished grade of Sonora Drive.
31	Interior Sprinklers Required (1.5" water service included to lot)
32	Interior Sprinklers Required (1.5" water service included to lot)
33	Interior Sprinklers Required (1.5" water service included to lot)
34	Interior Sprinklers Required (1.5" water service included to lot)
35	Finished height for home to be restricted to no more that one story built above finished grade of Sonora Drive.

THE HEIGHTS OF BEND PHASE III  
SUPPLEMENTAL CC&R'S

511 - 1963

99-28832-11

Lot #	COMMENTS
24	The building site on lot #24 will be restricted so that the grove of pine trees on the north one-third (1/3) of the lot will be preserved
30	Finished height for home to be restricted to no more than 16 feet above finished grade of Sonora Drive
31	Interior Sprinklers Required (1.5" water service included to lot)
32	Interior Sprinklers Required (1.5" water service included to lot)
33	Interior Sprinklers Required (1.5" water service included to lot)
34	Interior Sprinklers Required (1.5" water service included to lot)
36	Finished height for home to be restricted to no more than one story built above finished grade of Sonora Drive

-10- DECLARATION OF COVENANTS, CONDITIONS AND RESTRICTIONS FOR THE HEIGHTS OF  
BEND

DISCLOSURE STATEMENT  
ESTES STREET FIRE SUPPRESSION SYSTEMS

511 - 1964

99-28832-12

The lot you have purchased is subject to the provisions of City of Bend Land Use File No. 97-246. Condition No. 1 of the Review and Decision for this file requires the installation of an interior fire suppression system, designed and installed in accordance with NFPA 13D design criteria. This fire suppression system is necessary due to the steep grade of Estes Street. This grade may hinder access to the dwelling by fire emergency vehicles during wet or icy conditions. The fire suppression system will assist in protecting the dwelling when and if emergency vehicles are delayed in accessing the dwelling.

It is, therefore, very important that the fire suppression system be designed and installed by qualified professionals. After installation, the system must also be inspected and approved by the City of Bend Fire Department. In order to adequately protect your home, the system must not be turned off. On-going, annual maintenance of the system is also necessary to ensure proper function of the system.

509 - 0204

EXHIBIT A  
DESCRIPTION SHEET

511 - 1965

99-28832-13

That portion of the Northwest Quarter of the Southwest Quarter (NW1/4SW1/4) of Section Twenty-nine (29), Township Seventeen (17) South, Range Twelve (12), East of the Willamette Meridian, Deschutes County, Oregon, described as follows:

Beginning at the initial point at the South 1/16 corner common to Sections 29 and 30, Township 17 South, Range 12, E.W.M. (said point is monumented by a 3" Aluminum cap marked "LS 1020"); thence along the West line of said Section 29, North 00°16'12" East, 436.38 feet to the Southerly tract line of HILLSIDE PARK, PHASE IV (as shown on that plat on file with the Deschutes County Surveyor as CS 13191); thence along said Southerly tract line, North 89°57'55" East, 99.06 feet; thence North 78°21'57" East, 1 197.06 feet; thence North 86°46'52" East, 112.42 feet; thence South 79°53'47" East, 45.67 feet; thence South 75°34'42" East, 179.50 feet; thence leaving said Southerly tract line and along the Westerly tract line and along the Westerly tract line of THE HEIGHTS OF BEND-PHASE III (as shown on that plat filed with the Deschutes County Surveyor as CS 12915), South 14°10'14" East, 160.08 feet to the beginning of a non-tangent 330.00 foot radius curve to the left on the Southerly right of way of N.W. Sonora Drive; thence along said Southerly right of way and said curve through a central angle of 09°33'51", an arc length of 55.09 feet (the chord of which bears North 73°17'59" East, 55.02 feet); thence leaving said Southerly right of way and continuing along said Westerly tract line, South 15°36'41" East, 133.80 feet; thence South 53°53'53" West, 18.06 feet to the North tract line of THE HEIGHTS OF BEND-PHASE I (as shown on that plat on file with the Deschutes County Surveyor as CS07409); thence along said tract line North 89°32'40" West, 300.05 feet; thence South 00°32'25" West, 156.44 feet to the North line of the Southwest Quarter (SW1/4) of said Section 29 and the North right of way of Wilmington Avenue; thence along said North line and said North right of way North 89°34'57" West, 436.97 feet to the Point of Beginning.


\*\*\*END\*\*\*

STATE OF OREGON ) SS.  
COUNTY OF DESCHUTES )

I, MARY SUE PENHOLLOW, COUNTY CLERK AND  
RECORDER OF CONVEYANCES, IN AND FOR SAID  
COUNTY, DO HEREBY CERTIFY THAT THE WITHIN  
INSTRUMENT WAS RECORDED THIS DAY:

98 SEP 11 AM 10:54

MARY SUE PENHOLLOW  
COUNTY CLERK


BY.  DEPUTY  
NO. 98-40497 FEE 70  
DESCHUTES COUNTY OFFICIAL RECORDS

STATE OF OREGON ) SS.  
COUNTY OF DESCHUTES )

I, MARY SUE PENHOLLOW, COUNTY CLERK AND  
RECORDER OF CONVEYANCES, IN AND FOR SAID  
COUNTY, DO HEREBY CERTIFY THAT THE WITHIN  
INSTRUMENT WAS RECORDED THIS DAY:

98 AUG 25 PM 2:37

MARY SUE PENHOLLOW  
COUNTY CLERK

BY.  DEPUTY  
NO. 98-37541 FEE 65  
DESCHUTES COUNTY OFFICIAL RECORDS

VOL: 1999 PAGE: 11667

RECORDED DOCUMENT

99-28832-14

STATE OF OREGON  
COUNTY OF DESCHUTES

I hereby certify that the attached instrument was received and duly recorded in Deschutes County records:

DATE AND TIME: Mar. 9, 1999; 10:50 a.m.

RECEIPT NO: 3093

DOCUMENT TYPE: Covenants,  
Conditions & Restrictions

FEE PAID: \$40.00

NUMBER OF PAGES: 3

MARY SUE PENHOLLOW  
DESCHUTES COUNTY CLERK

18994 40-

99-11667-1

99-28832-15

**AMENDMENT TO THE  
DECLARATION OF  
COVENANTS, CONDITIONS AND  
RESTRICTIONS FOR  
THE HEIGHTS OF BEND**

Recorded to correct and replace page 10, rescind page 11, and add page 12.  
Recorded August 25, 1998 in Book 509, Page 0193 DCR #98-37541 and recorded September 11, 1998 in  
Book 511, Page 1953 DCR #40497.

**DECLARATION OF COVENANTS, CONDITIONS AND RESTRICTIONS FOR THE HEIGHTS  
OF BEND**

After recording, return to  
AmeriTitle  
15 OREGON AVENUE, BEND



99-28832-16


99-11667-2

THE HEIGHTS OF BEND PHASE III  
SUPPLEMENTAL CC&RS

Lot #	COMMENTS
24	The building site on Lot #24 will be restricted so that the grove of pine trees on the north one-third (1/3) of the lot will be preserved
31, 32, 33, 34	Interior Sprinklers are not required. Refer to memo from City of Bend Fire Marshal attached as page 12 of these CC&Rs. Note 6 on Final Plat #98-37059 is not applicable to these lots.
30	Finished height for home to be restricted to no more than 16 feet above finished grade of Sonora Drive
36	Finished height for home to be restricted to no more than one story built above finished grade of Sonora Drive

99-11667-3


99-28832-17



JEN Corporation  
By: John Niemeyer, President

STATE OF OREGON  
County of Clackamas

This document was acknowledged before me on March 3, 1999, by JOHN NIEMEYER as  
President of JEN Corporation.



NOTARY PUBLIC FOR OREGON  
My Commission Expires:

99-28832-18

SECOND AMENDMENT TO THE  
DECLARATION OF  
COVENANTS, CONDITIONS AND  
RESTRICTIONS FOR  
THE HEIGHTS OF BEND

Recorded to add pages 13 and 14.

Recorded August 25, 1998 in Book 509, Page 0193 DCR #98-37541 and recorded  
September 11, 1998 in book 511, Page 1953 DCR #40497 and recorded March 9,  
1999 in Volume 1999 Page 11667 in Deschutes County Records.

DECLARATION OF COVENANTS, CONDITIONS AND RESTRICTIONS FOR THE HEIGHTS  
OF BEND

**STREET TREES:**

The owner of each lot shall at the time of constructing improvements provide landscaping incorporating trees in the strips along public rights-of-way adjacent to curbs. Acceptable tree species shall be those which are listed in the Bend City Ordinance. All deciduous trees shall be a minimum of 2" in diameter. There shall be one native Ponderosa species of Pine planted for every four deciduous trees required to be planted on the site. All coniferous trees, except Ponderosa, shall be a minimum of 6 feet in height. Ponderosa trees shall be a minimum of 3 feet in height.

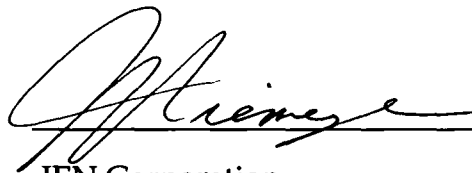
The placement, spacing, and pruning of street trees shall be as follows:

- (1) Street trees shall be located a minimum of 5 feet from the face of a curb or back of sidewalk per City of Bend Land Use Planner, 4/9/99.
- (2) Street trees shall be placed a maximum of 30 apart. Reduced separation may be required for smaller species of trees. Variety in tree placement using clusters of trees and uneven spacing is encouraged.
- (3) An approved tree grate or other surface treatment acceptable to the city review authority shall be used for street trees planted in paved or concrete areas.
- (4) As street trees grow they shall be pruned to provide a minimum clearance of 8 feet above sidewalk and 14 feet above streets, alleys, or roadway surfaces.

**HEIGHTS OF BEND, PHASES IV, V AND VI:**

These Covenants, Conditions and Restrictions hereby apply to The Heights of Bend, Phases IV, V and VI.

99-28832-20



JEN Corporation

By: John Niemeyer, President

STATE OF OREGON  
County of Clackamas

This document was acknowledged before me on June 4, 1999, by  
JOHN NIEMEYER as President of JEN Corporation.



NOTARY PUBLIC FOR OREGON  
My Commission Expires:

DECLARATION OF COVENANTS, CONDITIONS AND RESTRICTIONS FOR THE HEIGHTS  
OF BEND